

**Routes Legend**

- Motor Vehicle Access Only
- Shared Use Path - Non-motor Access Only
- Bike Lane - Striped Bicycle Lane on Roadway
- Signed Roadway - Shared Lane with Traffic
- Non-signed Roadway - Shared Lane with Traffic
- High Speed Vehicular Traffic - Ride with Extreme Caution
- Use Sidewalk - Riders over 16 years of age dismount and walk bicycle. All riders walk bicycle in crosswalks.
- Unpaved Path
- Walking / Hiking Trail
- Note: Indicates two bicycle route conditions on either side of the thoroughfare.

**About This Map - Its Use and Objective**

This map is designed to assist the bicyclist, whether for commuting or recreating, to navigate the safest, most comfortable route by using the color-coded route system to identify the traveling conditions of each street. This map has been produced by the Burlington Bicycle Council to encourage safe bicycling and a healthier community.

**Topography**

The general topography is illustrated by showing the high and low points with the following color scheme, showing the approximate steepness and direction of hills as a gradation between the two colors.

**General Icon Key**

CCTA Transfer Center	Public Telephone	Bicycle Repair
CCTA Route Indicator	Public Restrooms	Swimming Area
Train Station	Parking Area	Off-leash Dog Area
Park & Ride Facility	User-Activated Signal	Boat Ramp

**Significant Locations and Green Map Information**

Major points of interest are indexed below; use the grid coordinates to find your destination. The Green Map icons indicate places of environmental significance.

<b>Healthcare</b>	<b>Civic Buildings/Institutions</b>	<b>Environmental Sites</b>
1 Fletcher Allen / Emergency Room	5 Boys and Girls Club	32 Intervale Composting Facility
2 Fletcher Allen / UHC	6 Burlington City Hall	33 Intervale Community Farm
3 Timberlane Medical Center	7 South Burlington City Hall	34 Lake Champlain Science Center
4 Pine Street Counseling Center	8 Union Station	35 Maritime Museum
<b>Cultural Buildings</b>	<b>Colleges and Schools</b>	36 McNeill Generating Station
9 City Arts / Firehouse Gallery	17 Barnes School	37 South Burlington Living Machine
10 Fleming Museum	18 Burlington College	38 Winooski One Hydroelectric Project
11 Fletcher Free Library	19 Central School	
12 Frog Hollow Crafts	20 Chamberlin School	
13 Ira Allen Chapel	21 Champlain College	
14 Memorial Auditorium	22 Champlain School	
15 Royal Tyler Theater	23 Christ the King School	
16 UVM Music Building		
<b>Parks</b>		
F6 Baird Park	F2 Dorset Park	B7 Red Rocks Park
F2 Battery Park	F4 East Woods	D6 Roosevelt Park
F4 Calahan Park	F3 Farrell Park	E7 Schmanska Park
E3 City Hall Park	E3 Jaycee Park	B4 Szymanski Park
C2 Centennial Woods	C2 Oakledge Park	G5 Waterfront Park
E5 Crescent Woods	E5 Overlook Park	D8 * Seasonal Facility

**Burlington / South Burlington**

# Bicycle Map

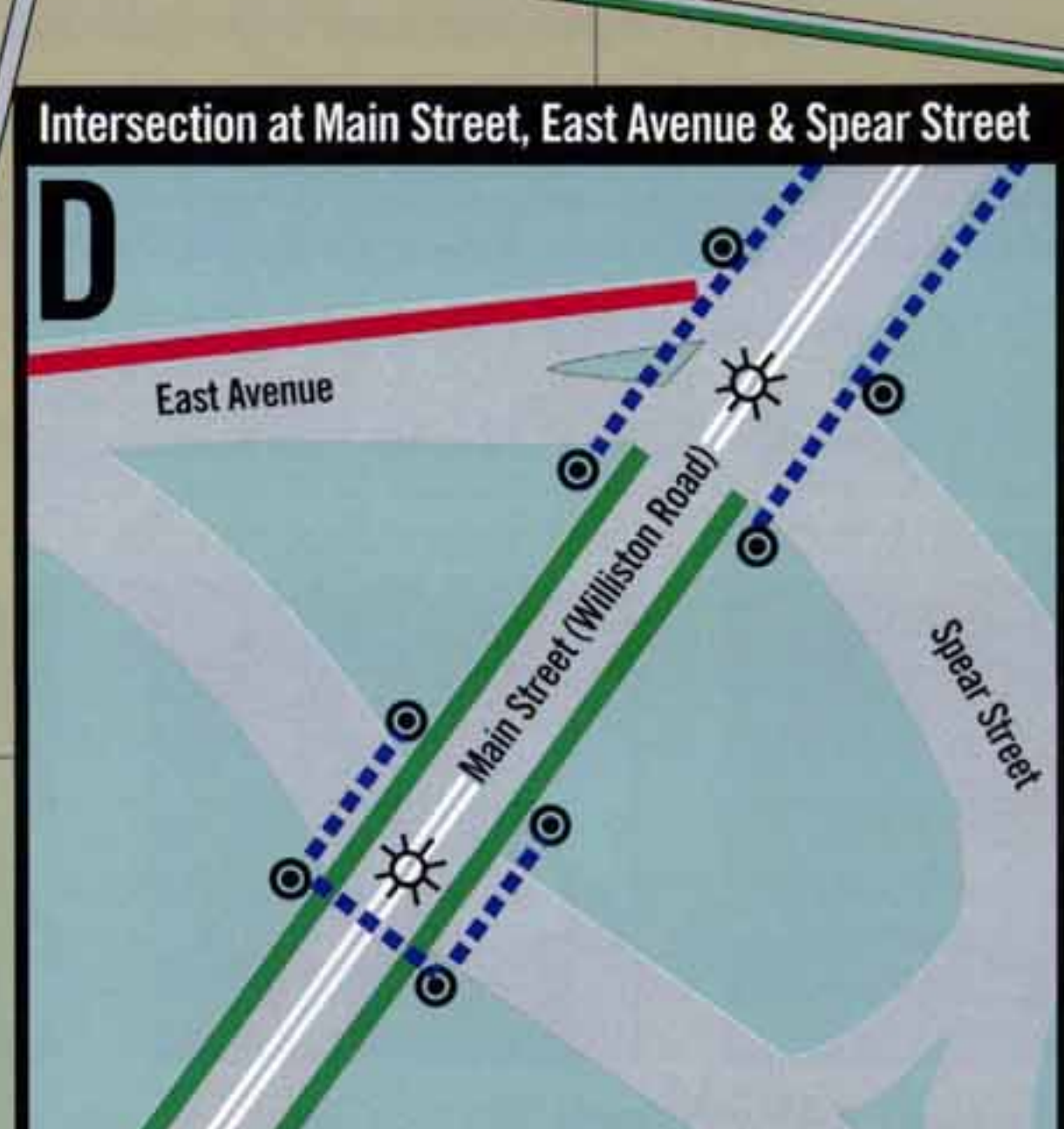
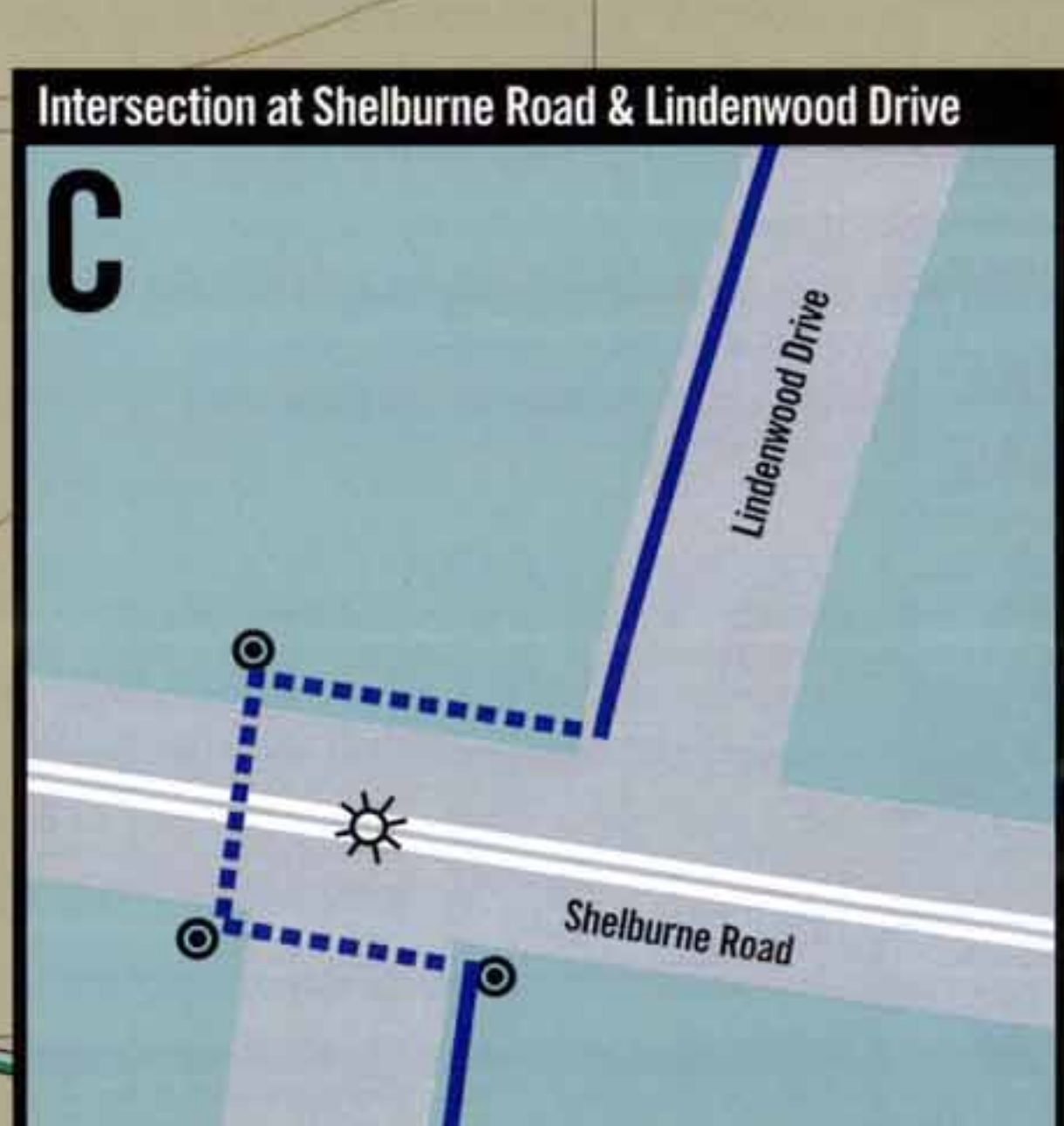
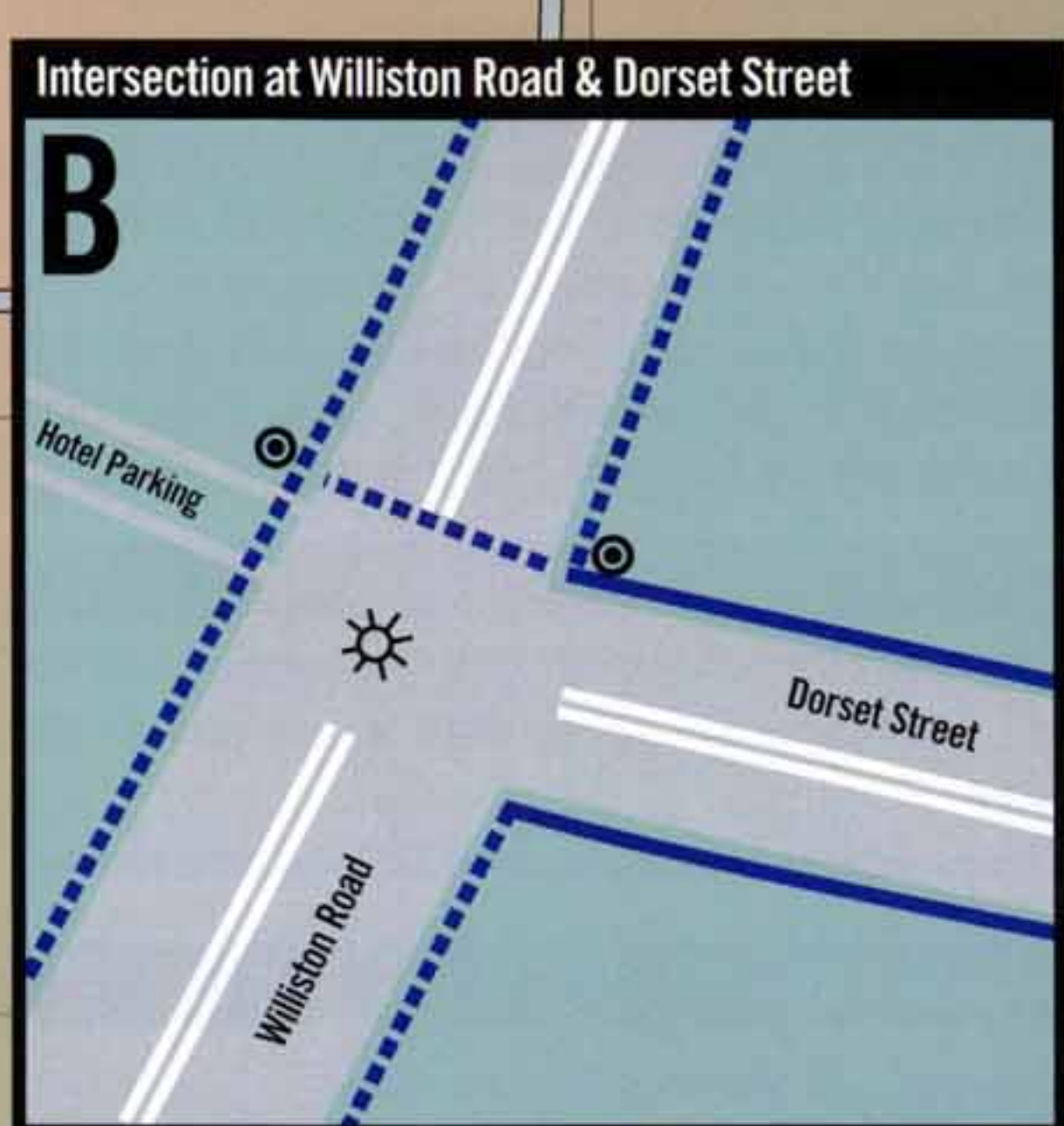
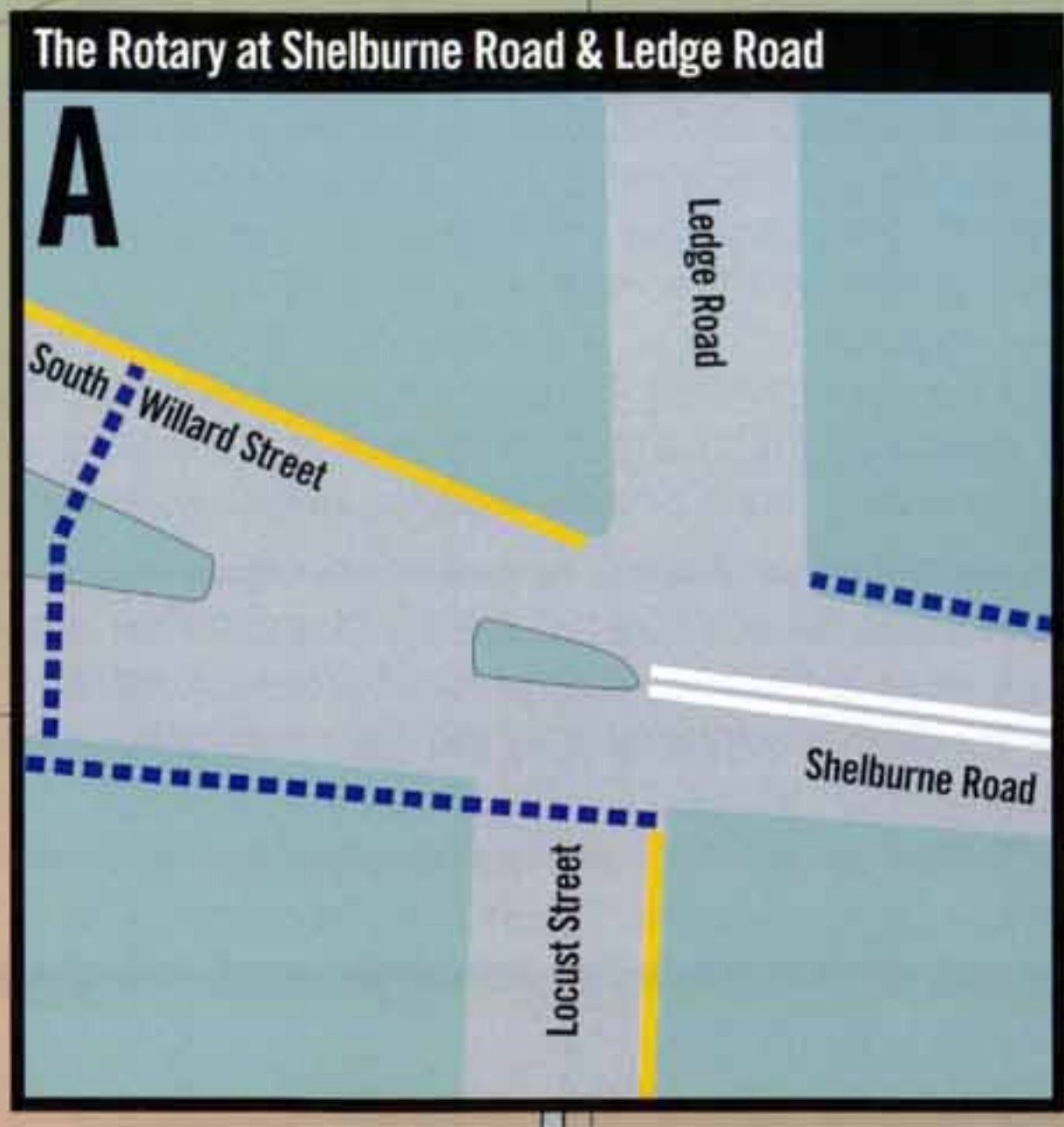
with information on mass transit, recreational areas, environmental sites, and points of interest.

**Burlington Bicycle Council**

[www.burlingtonbicyclecouncil.org](http://www.burlingtonbicyclecouncil.org)

**Logos:** CATA, GREEN MAP SYSTEM, BURLINGTON, VT PUBLIC WORKS, LOCAL MOTION, 100% Challenge





**Routes Legend**

- Motor Vehicle Access Only
- Shared Use Path - Non-motor Access Only
- Bike Lane - Striped Bicycle Lane on Roadway
- Signed Roadway - Shared Lane with Traffic
- Non-signed Roadway - Shared Lane with Traffic
- High Speed Vehicular Traffic - Ride with Extreme Caution
- Use Sidewalk - Riders over 16 years of age dismount and walk bicycle. All riders walk bicycle in crosswalks.
- Unpaved Path
- Walking / Hiking Trail
- Note: Indicates two bicycle route conditions on either side of the thoroughfare.

**About This Map - Its Use and Objective**

This map is designed to assist the bicyclist, whether for commuting or recreating, to navigate the safest, most comfortable route by using the color-coded route system to identify the traveling conditions of each street. This map has been produced by the Burlington Bicycle Council to encourage safe bicycling and a healthier community.

**Topography**

The general topography is illustrated by showing the high and low points with the following color scheme, showing the approximate steepness and direction of hills as a gradation between the two colors.

**General Icon Key**

CCTA Transfer Center	Public Telephone	Bicycle Repair
CCTA Route Indicator	Public Restrooms	Swimming Area
Train Station	Parking Area	Off-leash Dog Area
Park & Ride Facility	User-Activated Signal	Boat Ramp

**Significant Locations and Green Map Information**

Major points of interest are indexed below; use the grid coordinates to find your destination. The Green Map icons indicate places of environmental significance.

<b>Healthcare</b>	<b>Civic Buildings/Institutions</b>	<b>Environmental Sites</b>
1 Fletcher Allen / Emergency Room	5 Boys and Girls Club	32 Intervale Composting Facility
2 Fletcher Allen / UHC	6 Burlington City Hall	33 Intervale Community Farm
3 Timberlane Medical Center	7 South Burlington City Hall	34 Lake Champlain Science Center
4 Pine Street Counseling Center	8 Union Station	35 Maritime Museum
<b>Cultural Buildings</b>	<b>Colleges and Schools</b>	36 McNeill Generating Station
9 City Arts / Firehouse Gallery	17 Barnes School	37 South Burlington Living Machine
10 Fleming Museum	18 Burlington College	38 Winooski One Hydroelectric Project
11 Fletcher Free Library	19 Central School	
12 Frog Hollow Crafts	20 Chamberlin School	
13 Ira Allen Chapel	21 Champlain College	
14 Memorial Auditorium	22 Champlain School	
15 Royal Tyler Theater	23 Christ the King School	
16 UVM Music Building		
<b>Parks</b>		
F6 Baird Park	F2 Dorset Park	B7 Red Rocks Park
F2 Battery Park	F2 East Woods	D6 Roosevelt Park
F4 Calahan Park	F4 Farrell Park	E7 Schmanska Park
E3 City Hall Park	F4 Joyce Park	B4 Szymanski Park
C2 Centennial Woods	C2 Oakledge Park	G5 Waterfront Park
E5 Crescent Woods	E5 Overlook Park	D8 * Seasonal Facility

**Burlington / South Burlington**

# Bicycle Map

with information on mass transit, recreational areas, environmental sites, and points of interest.

**Burlington Bicycle Council**

[www.burlingtonbicyclecouncil.org](http://www.burlingtonbicyclecouncil.org)

**Logos:** CATMA, GREEN MAP SYSTEM, BURLINGTON, VT PUBLIC WORKS, LOCAL MOTION, 100% Challenge