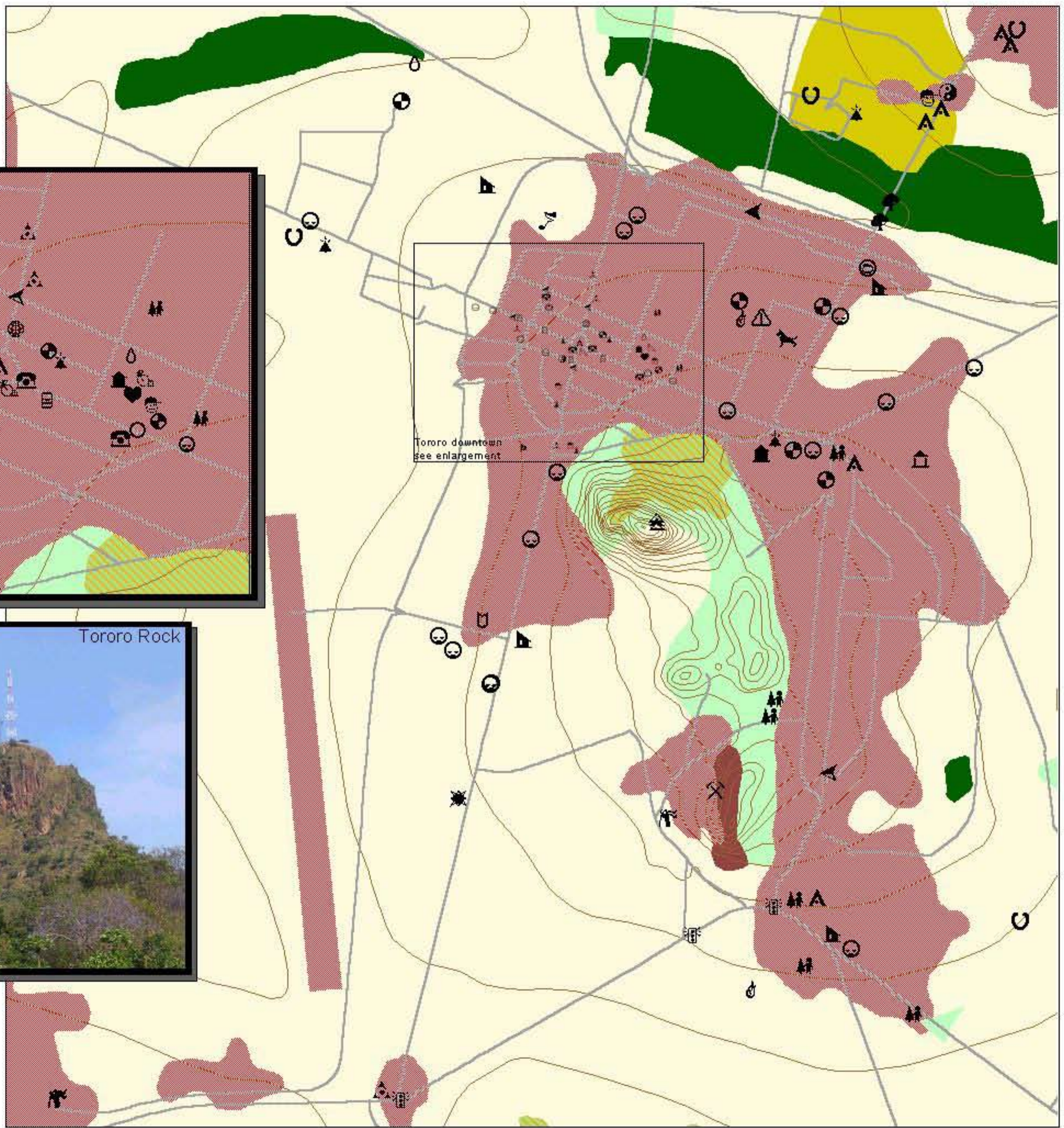

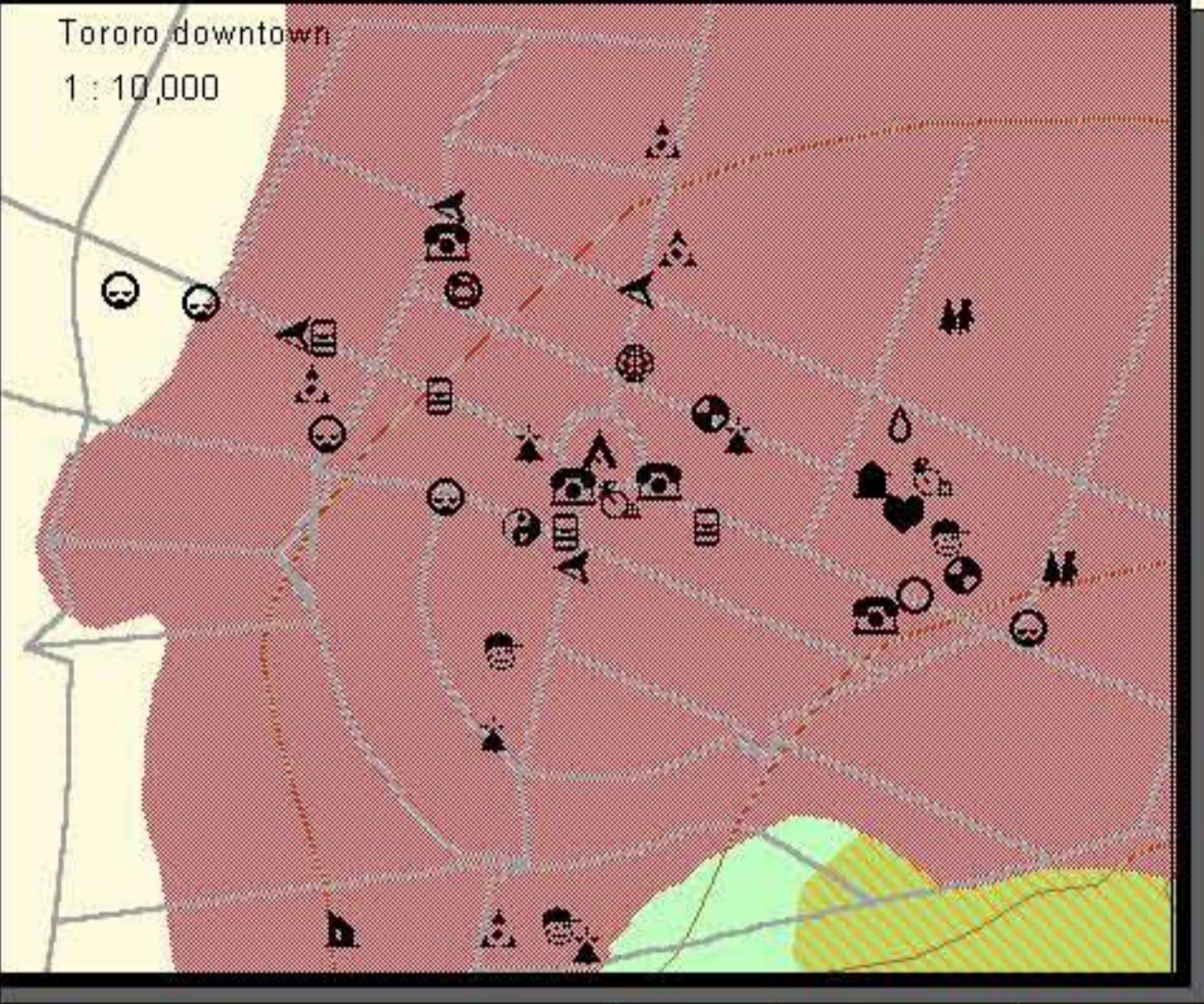


Tororo Green Map

Uganda, East Africa

- Incinerator
- Air pollution source
- Mining site
- Secure bike parking
- Community garden
- Drinking water source
- Noise pollution source
- Chemical storage
- Fuel station
- Telecommunication
- Significant building
- Internet cafe
- Railway station
- Public library
- Eco-spiritual site
- Farm animals
- Public forests/natural area
- Significant organisation
- Farmer's market
- Historical feature
- Art spot
- Child friendly eco-site
- Solar energy site
- Cultural site
- Alternative health resource
- Special tree
- Recreational area
- Traffic hazard zone
- Danger zone
- Local public transportation station
- Dog run
- Shanty/self-built town
- Tororo Rock

- Town roads
- Tree plantation
- Bushland
- Grassland
- Small scale farmland
- Large scale farmland
- Build up area
- Impediments



0 500 1000 Meters

Scale 1:20,000



Project Leader: Odulla Joseph
Liberty, Conservation and Development Association (LCADA)
P.O. Box 162
Tororo, Uganda

produced and printed by Odulla Joseph and Richard Harnisch
2nd edition, October 2004